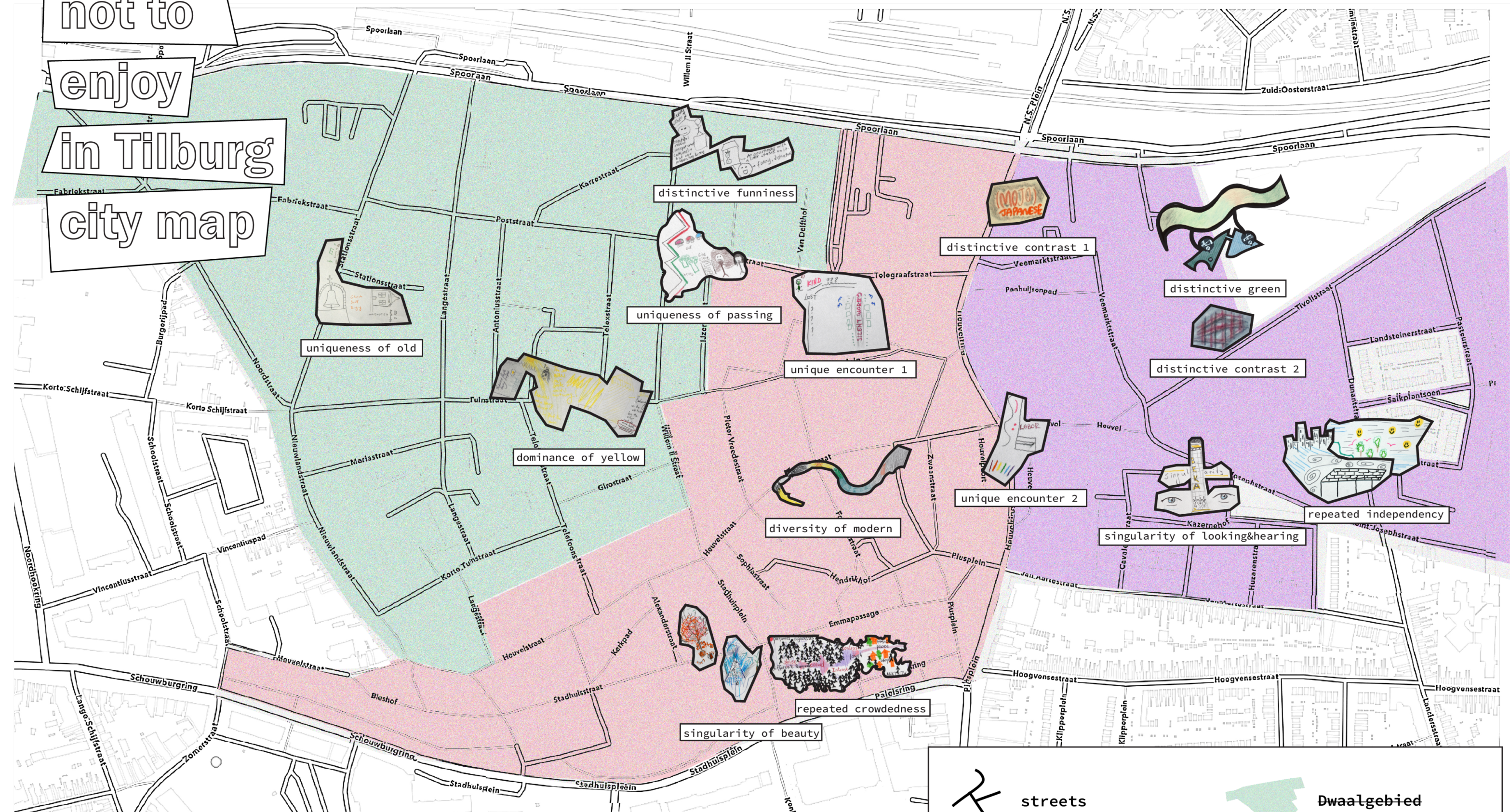


not to
enjoy
in Tilburg
city map





The entire route has been documented through video mapping. You can reach videos in 'not to enjoy Tilburg city tour' guide. Videos can also be reached on

@cityonwalk Instagram account.

An artistic research project by Nazlı Meriç Çukurova in Fontys Fine and Performing Arts, Master Performing Public Space program.

not to enjoy in Tilburg city map



This map and city tour are designed for individuals living in Tilburg or those who have any kind of connection with Tilburg.

For now, city tour is taken place in



dwaalgebied (green)



winkelgebied (red)



veemarktkwartier (purple)

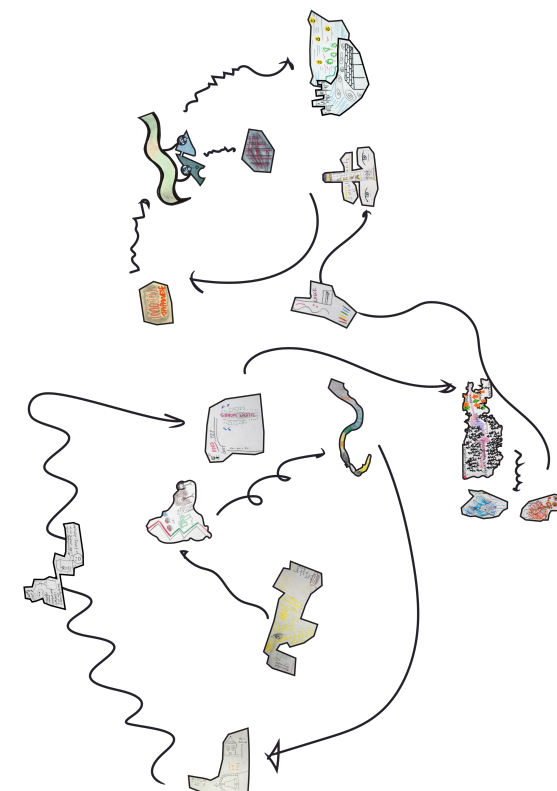
Imaginary landmarks have been marked in Tilburg City Center based on a one-hour individual walk of 12 international students in the 3 areas designated on Tilburg City Center Map. Imaginary landmarks aim to provide an alternative perspective on Tilburg's city identity in the present, revealing its multiplicity. The name 'not to enjoy in Tilburg' takes a stance against dominant narratives. While the tour title might indicate a negative judgment and binary discourse, the tour itself aims to break down this dualistic thinking and embrace multiplicity.

With 'not to enjoy Tilburg city map' and 'not to enjoy Tilburg city tour' guide, you can explore imaginary landmarks in the city through walking.

You can also experience the map and city tour guide without going on a walk in the city.

To avoid feeling overwhelmed, **it is recommended to take breaks and experience the green-red-purple areas** where the exploration occurs.

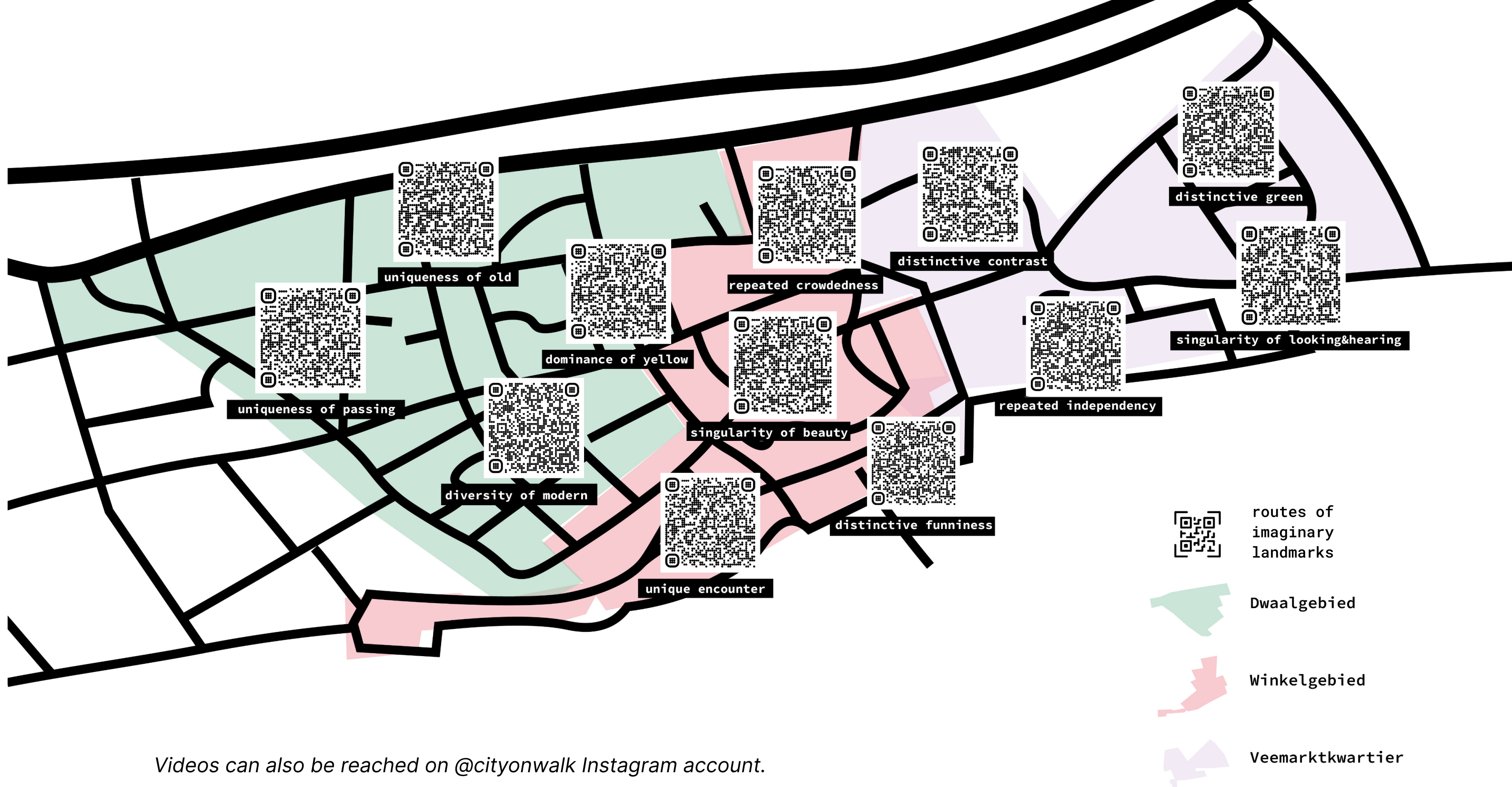
SEE THIS: →
'not to enjoy Tilburg city tour' guide



Your city tour guide experienced the imaginary landmarks in this order. Using the city tour guide, you can also experience them this way.

video mapping

Each landmark has its own route.
The QR codes direct you to Google Drive and present these routes through videos.



Videos can also be reached on @cityonwalk Instagram account.